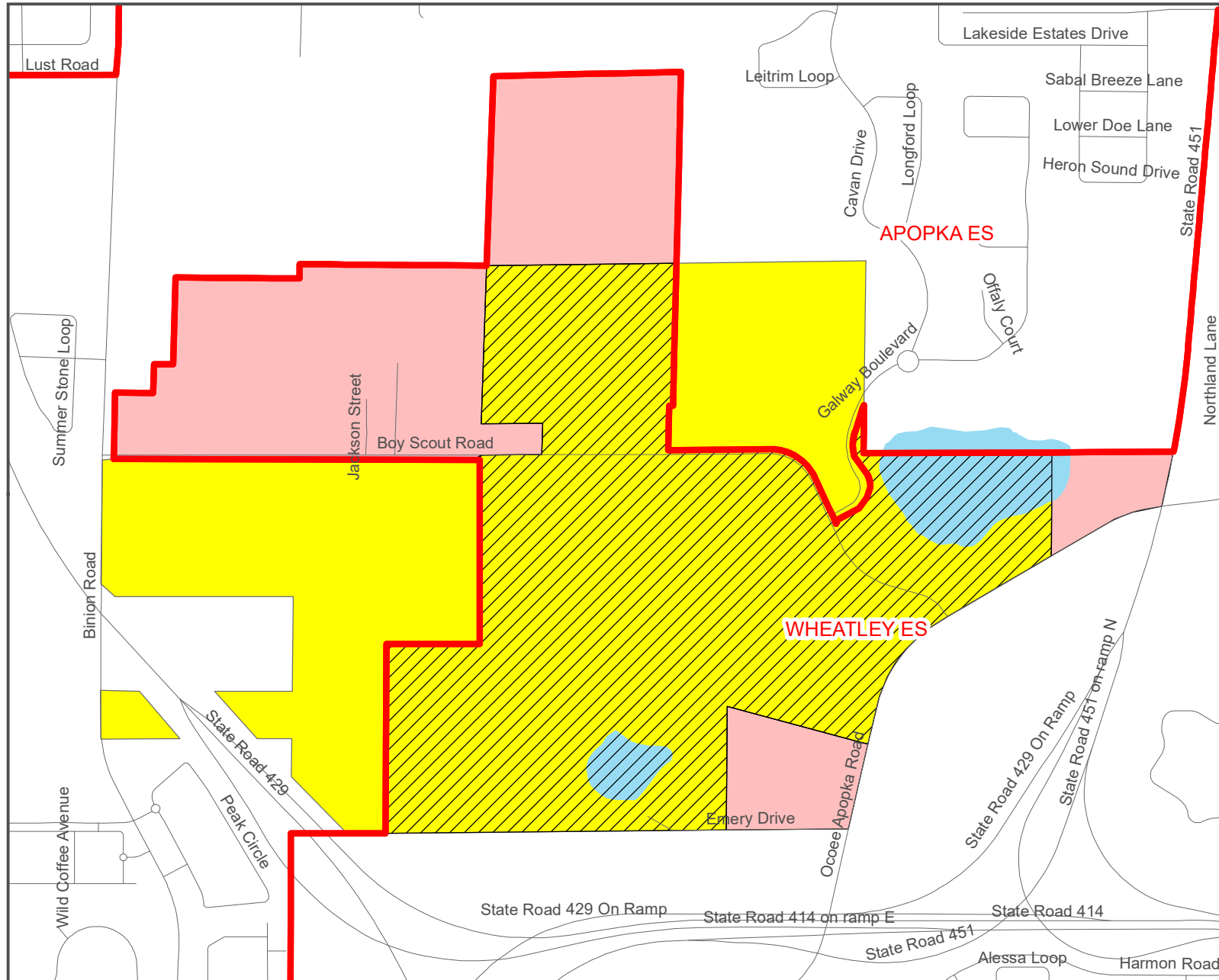




The Ridge - Targeted Rezoning



Legend

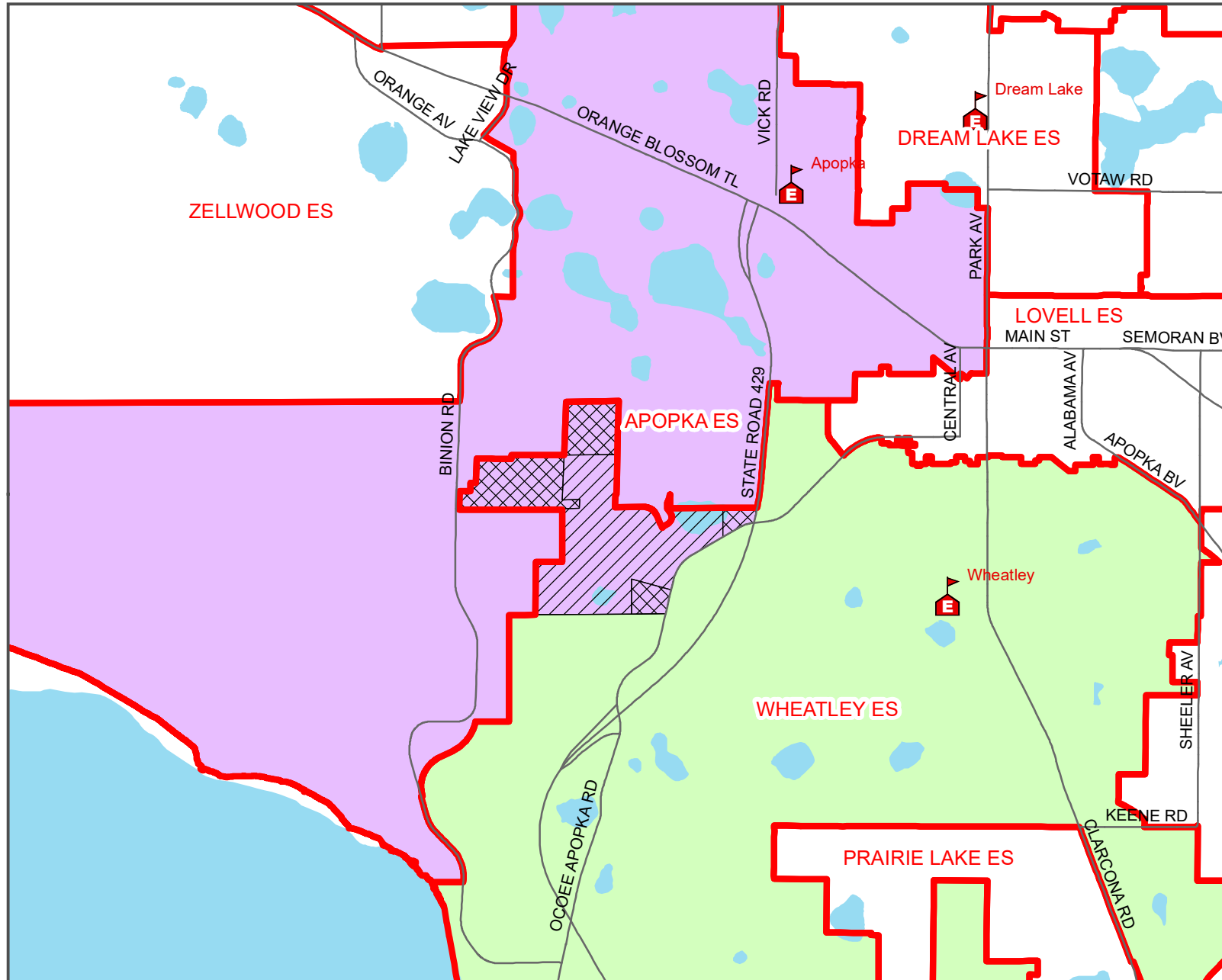
- ES Zone
- Targeted Area
- Adjacent Properties
- The Ridge

The Ridge is split between Apopka ES and Wheatley ES. There are currently no OCPS ES students residing in the targeted area. There are 2 ES students residing in the adjacent properties. Targeted area expects to generate 95 ES students.

Recommendation:
move targeted area and the adjacent properties from Wheatley ES to Apopka ES



The Ridge - Targeted Rezoning



Legend

- ES Zone
- Adjacent Properties
- Targeted Area

Proposed

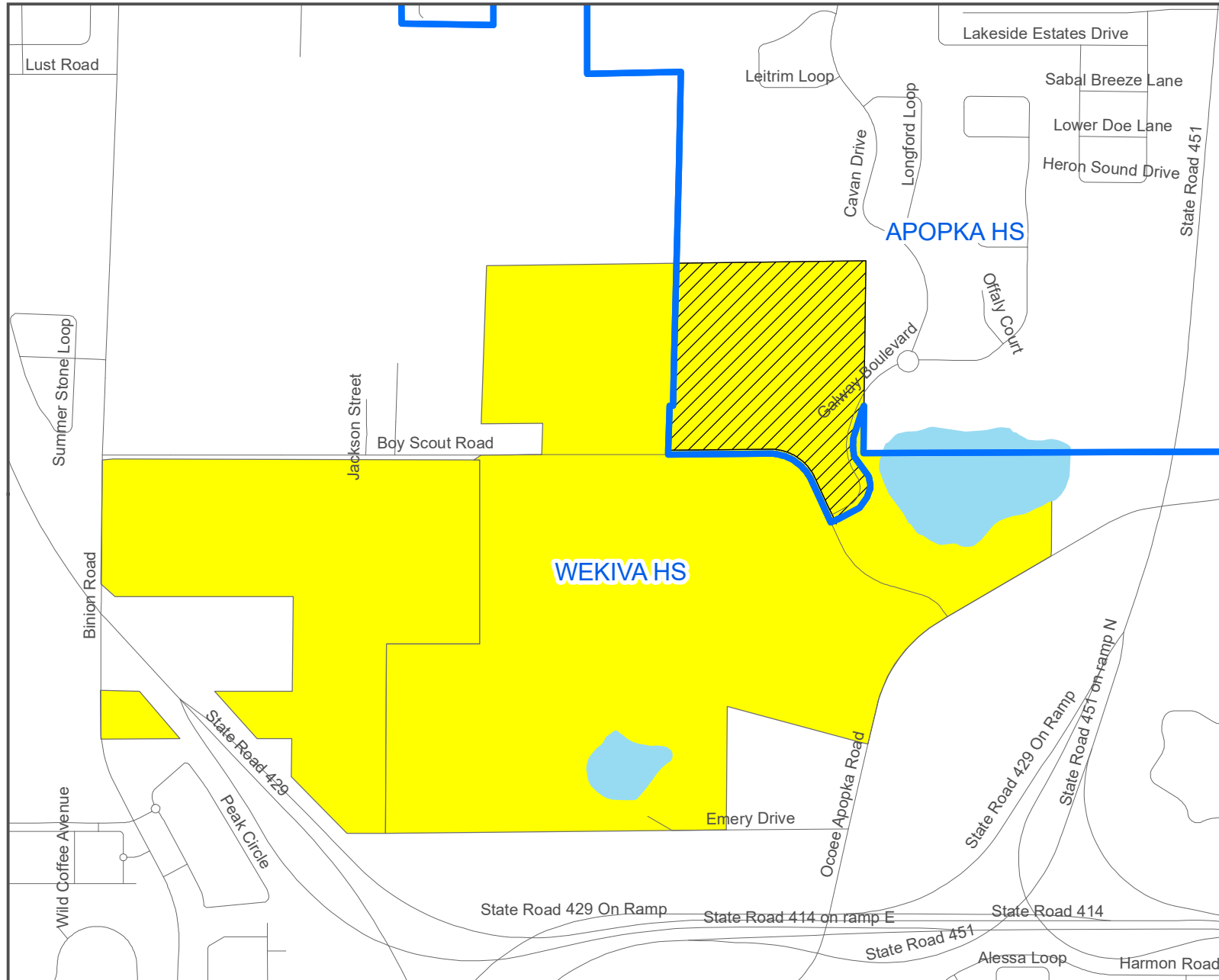
- Apopka ES
- Wheatley ES

The Ridge is split between Apopka ES and Wheatley ES. There are currently no OCPS ES students residing in the targeted area. There are 2 ES students residing in the adjacent properties. Targeted area expects to generate 95 ES students.

Recommendation: move targeted area and the adjacent properties from Wheatley ES to Apopka ES



The Ridge - Targeted Rezoning



Legend

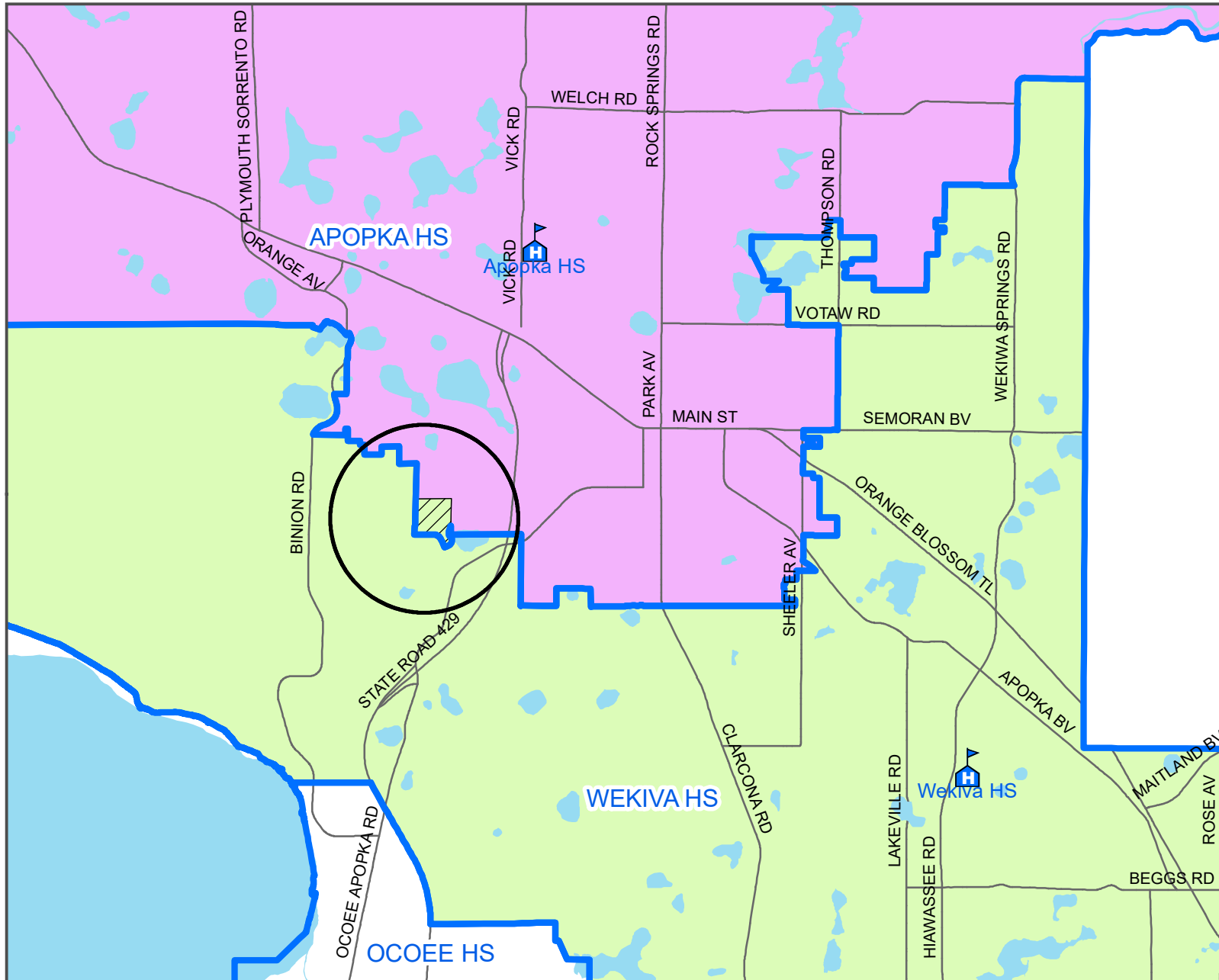
- HS Zones
- Targeted Area
- The Ridge

The Ridge is split between Apopka HS and Wekiva HS. There are currently no OCPS HS students residing in the targeted area. Targeted area expects to generate 20 HS students.

Recommendation:
move targeted area from Apopka HS to Wekiva HS.



The Ridge - Targeted Rezoning



Legend

- HS Zones
- HS
- Targeted Area

Proposed

- Apopka HS
- Wekiva HS

The Ridge is split between Apopka HS and Wekiva HS. There are currently no OCPS HS students residing in the targeted area. Targeted area expects to generate 20 HS students.

Recommendation: move targeted area from Apopka HS to Wekiva HS.